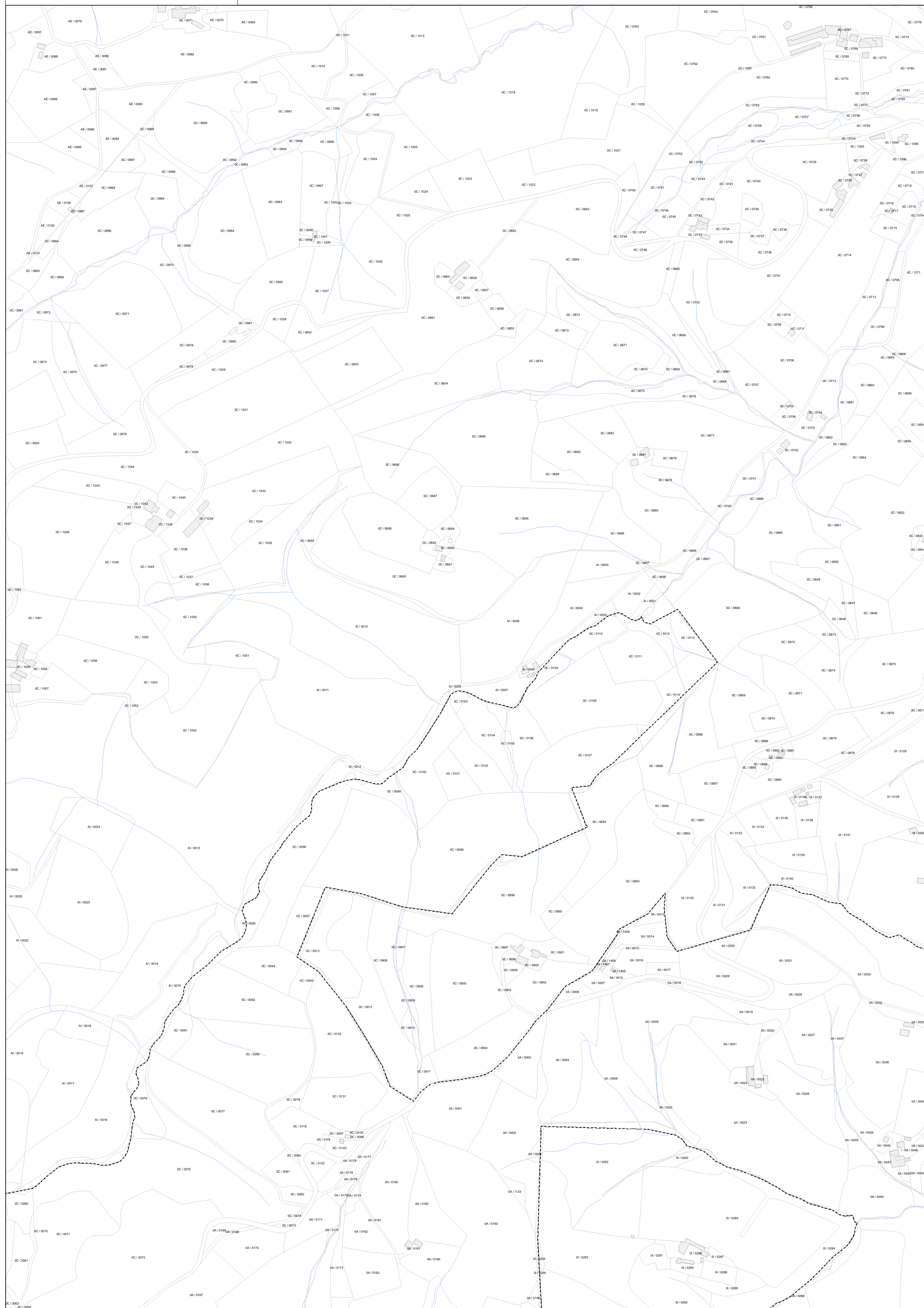
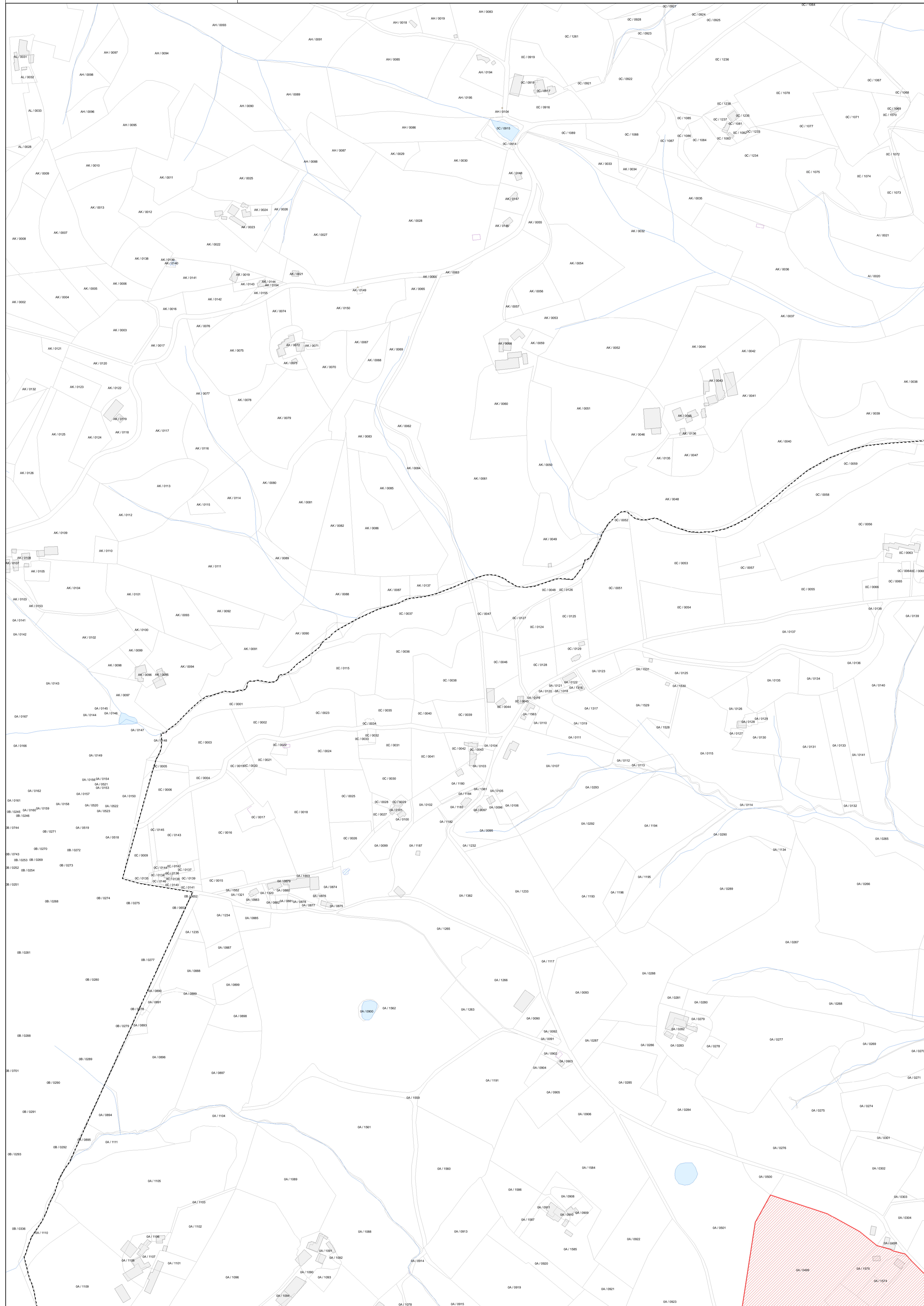
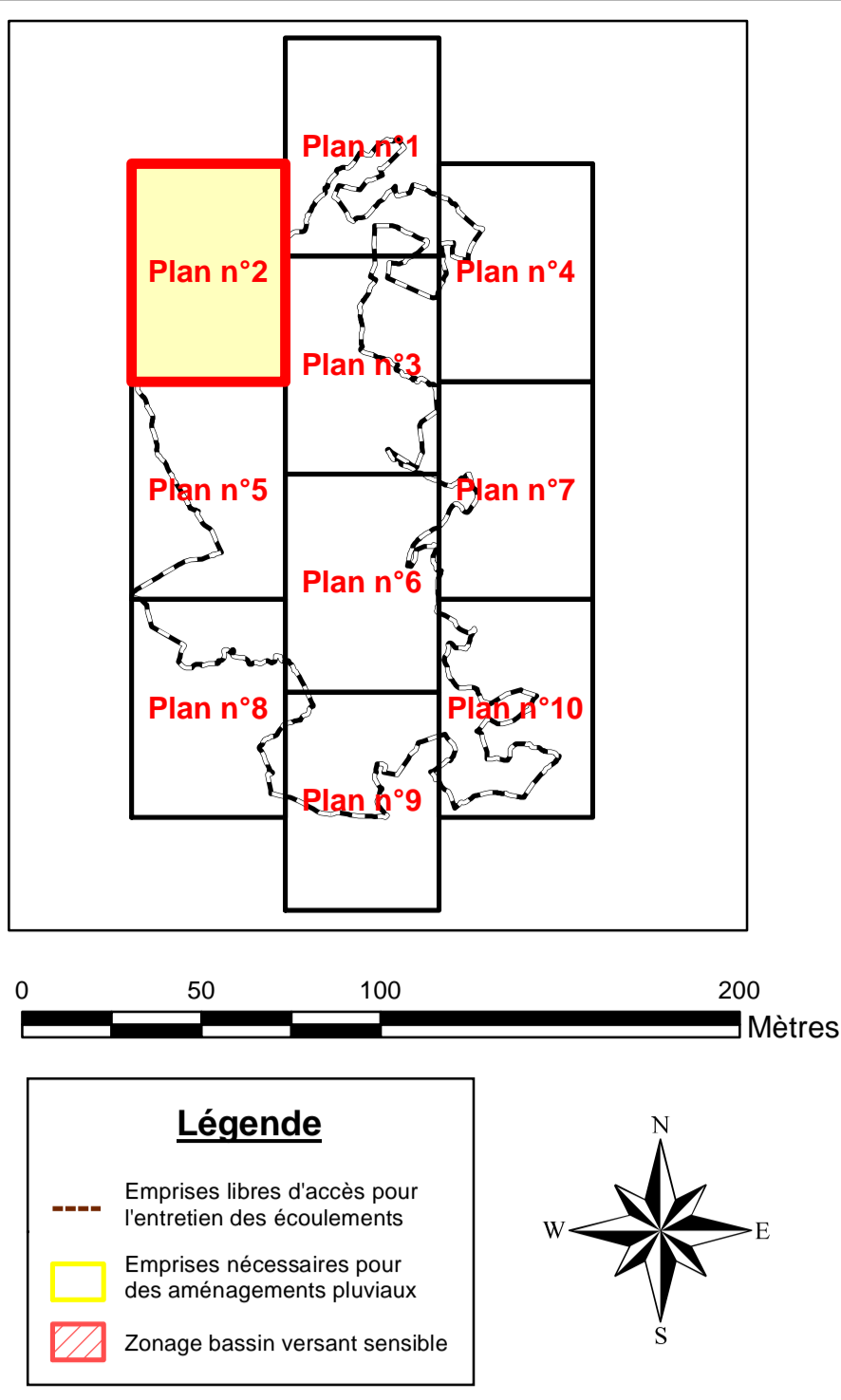
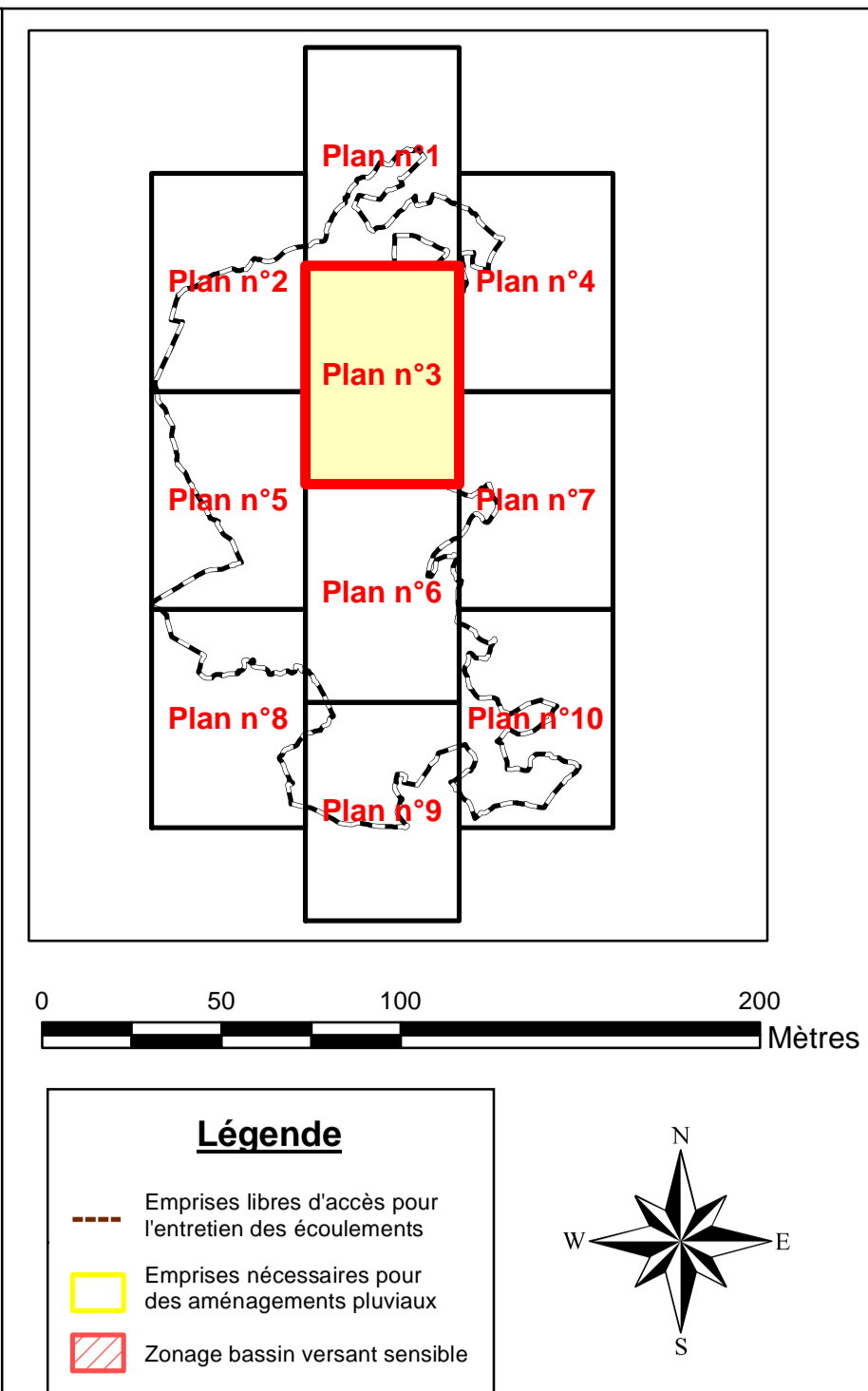


Indice	Dates	Modifications	Dessiné	Contrôlé
a	28/03/2017	Emission du plan	JCT	BBN

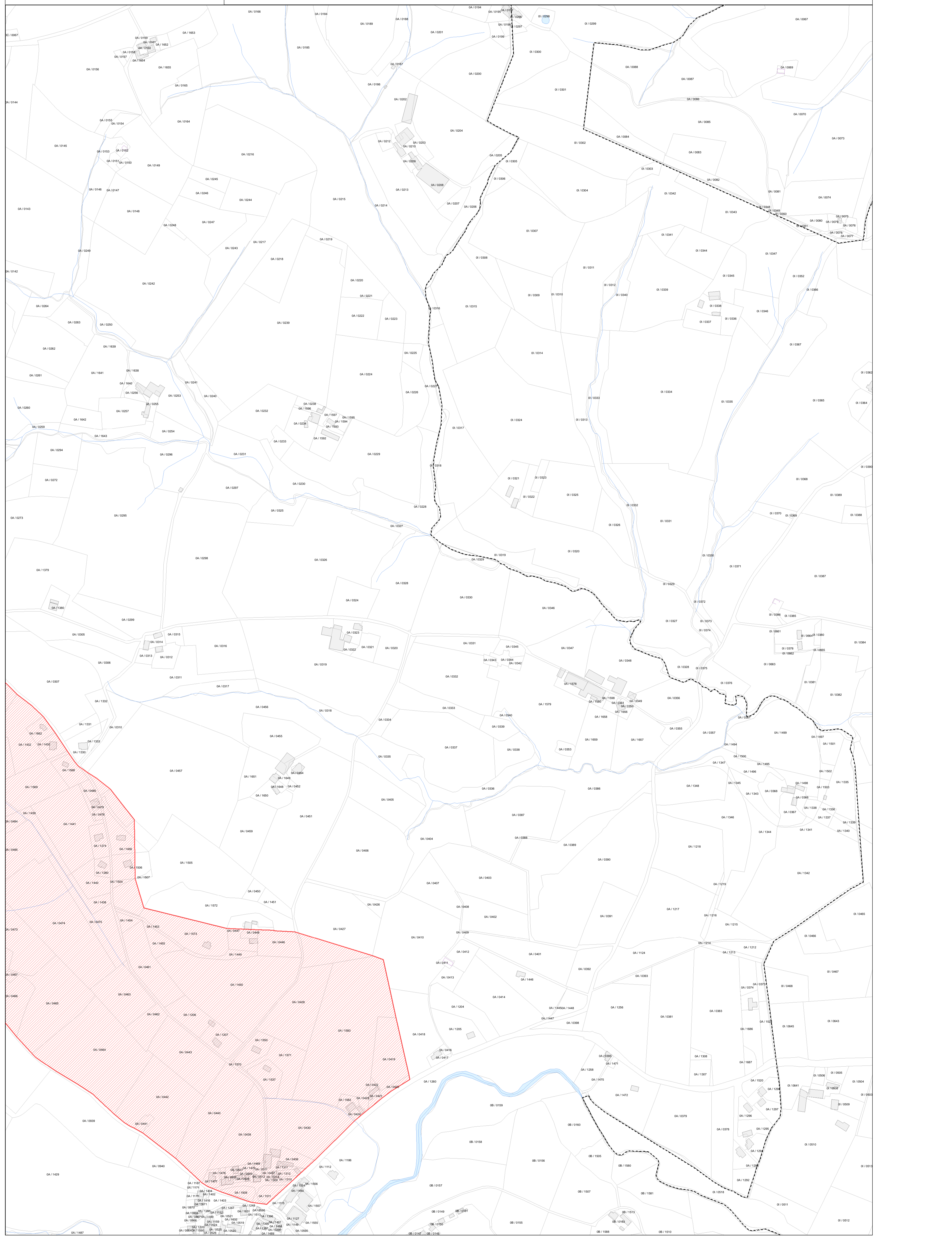


Indice	Dates	Modifications	Dessiné	Contrôlé
a	28/03/2017	Emission du plan	JCT	BBN

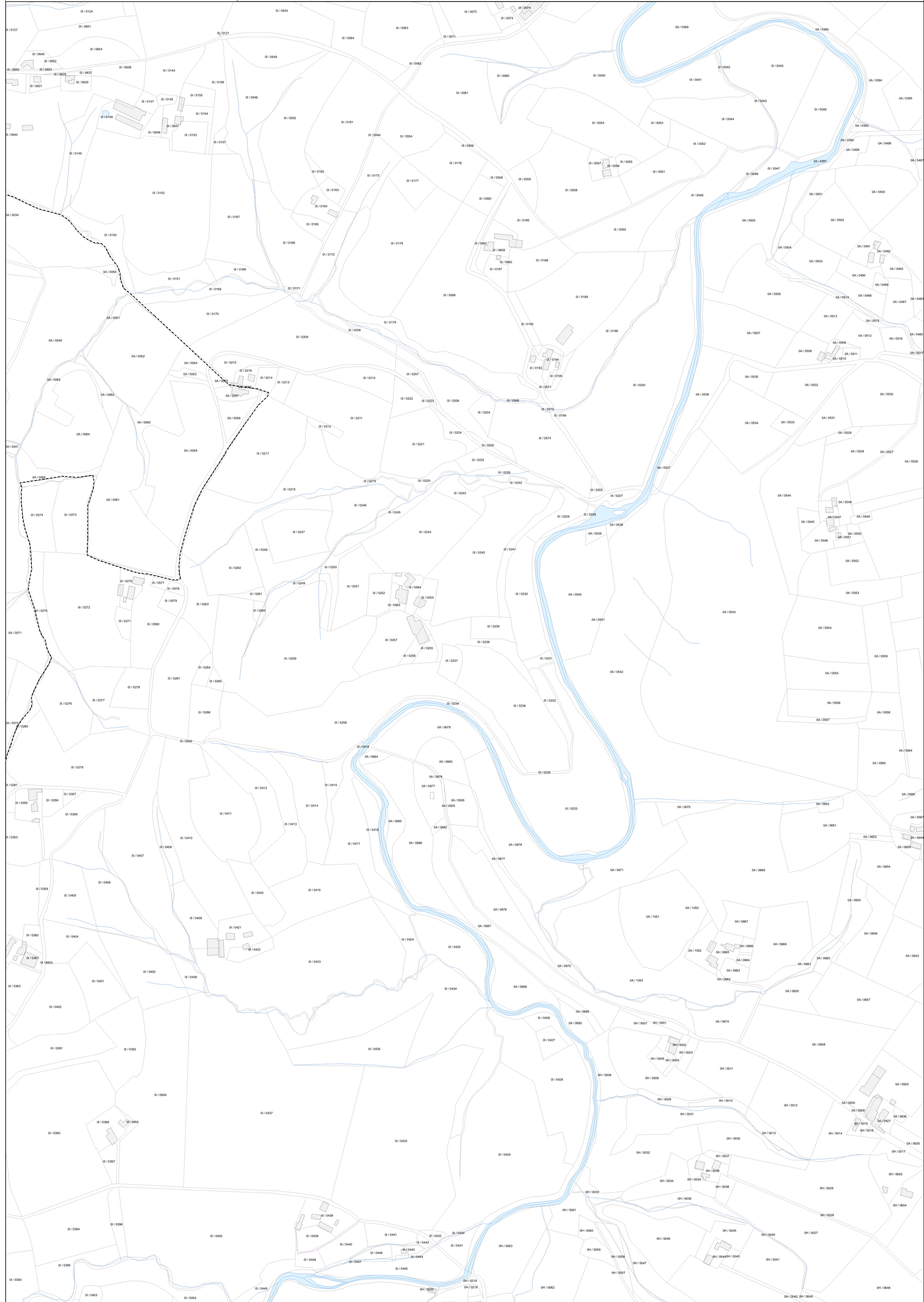
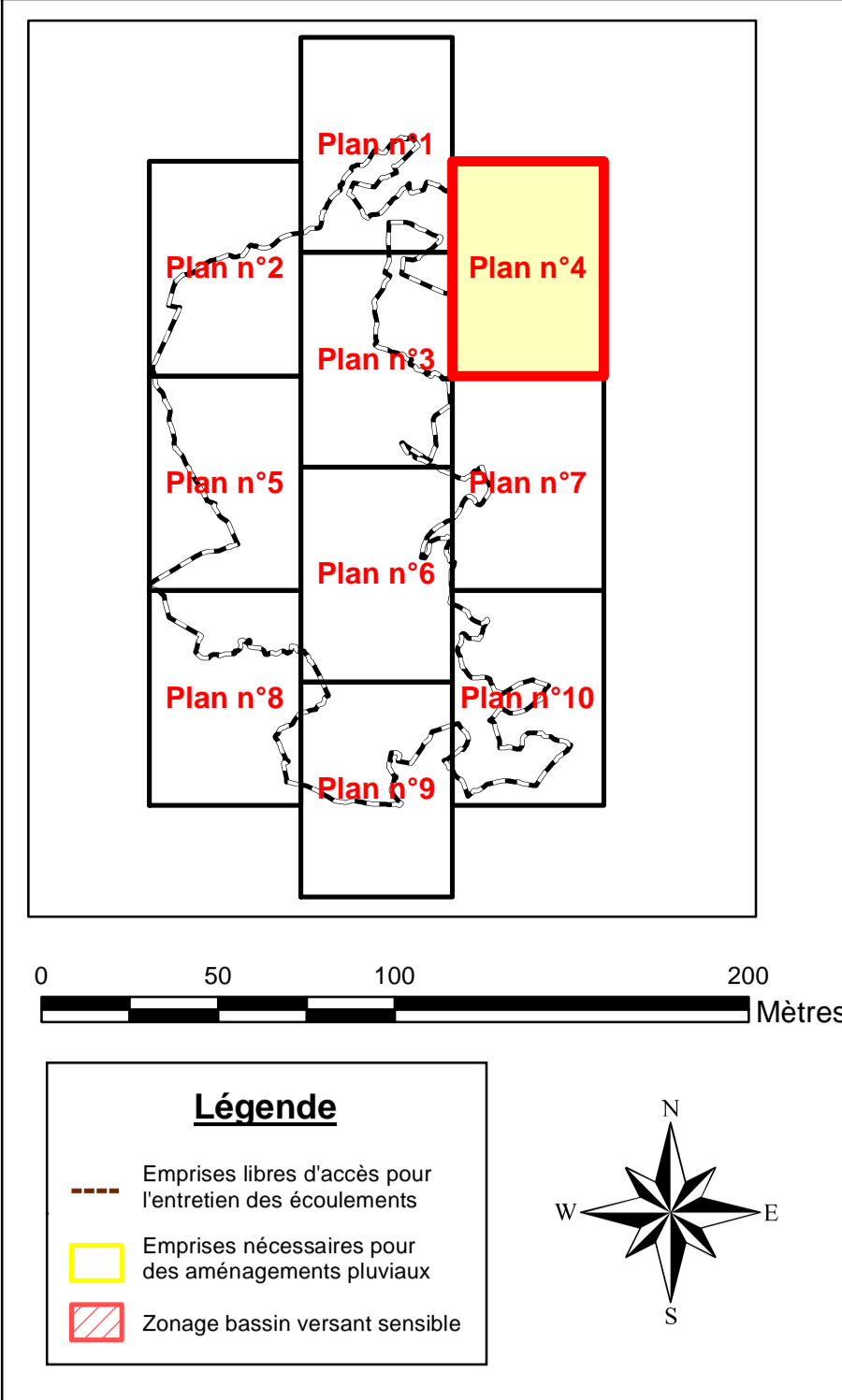


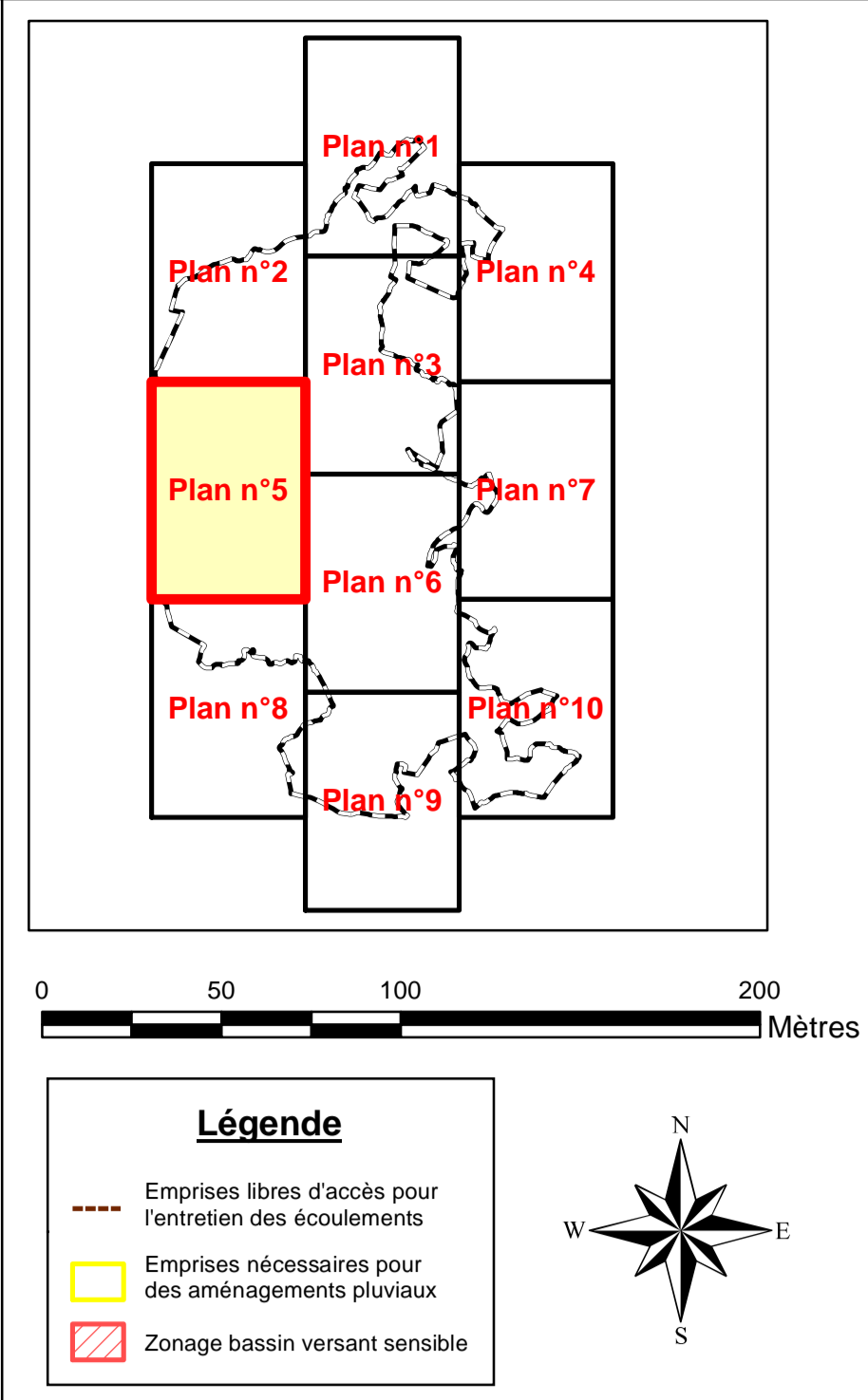


Indice	Dates	Modifications	Dessiné	Contrôlé
a	28/03/2017	Emission du plan	JCT	BBN



Indice	Dates	Modifications	Dessiné	Contrôlé
a	28/03/2017	Emission du plan	JCT	BBN

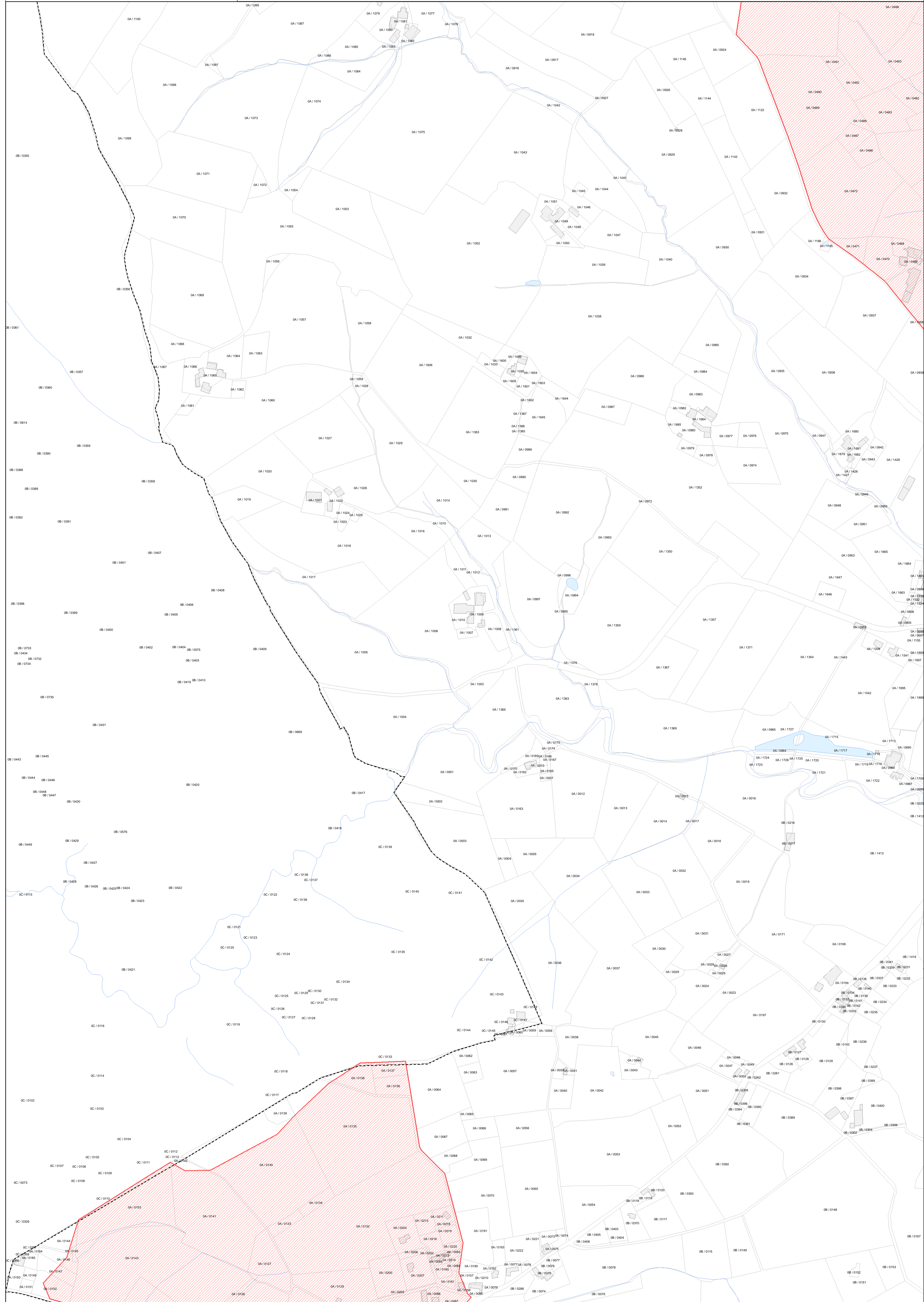


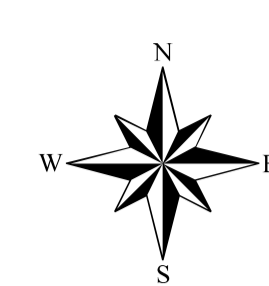
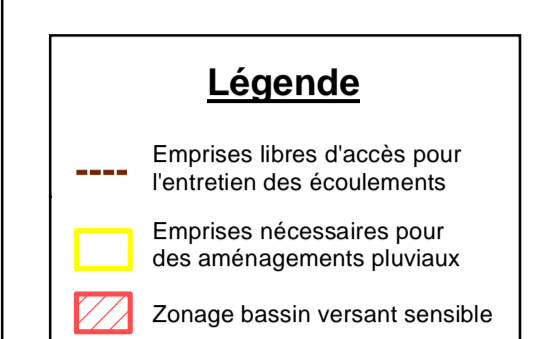

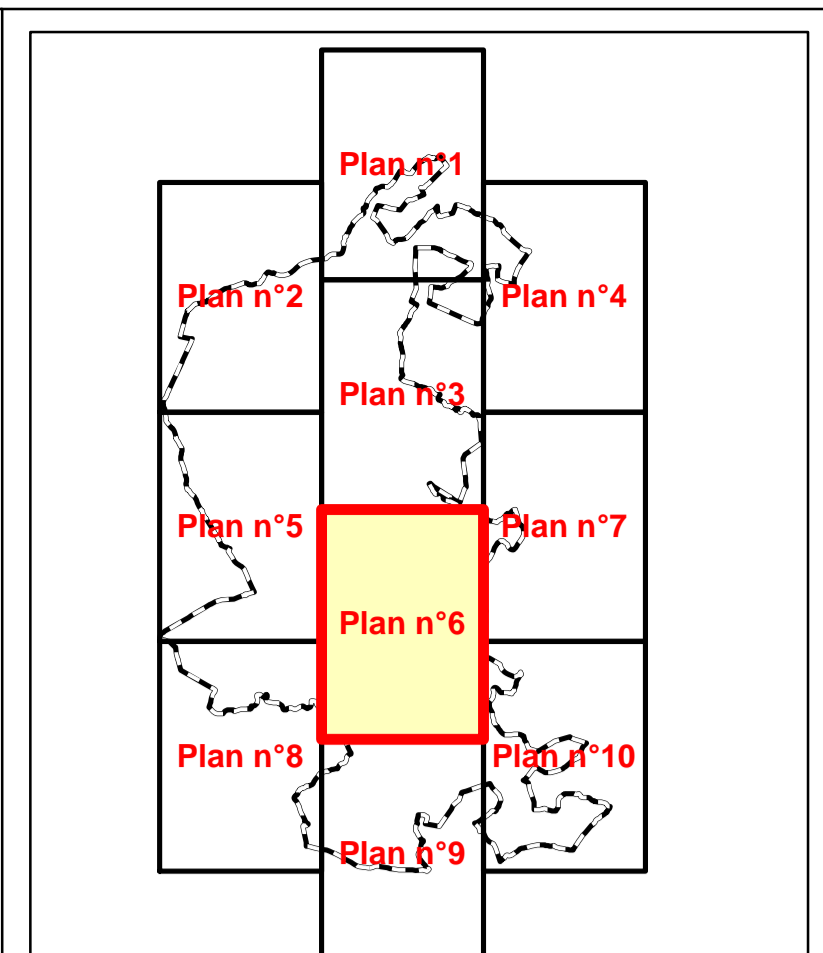


Légende

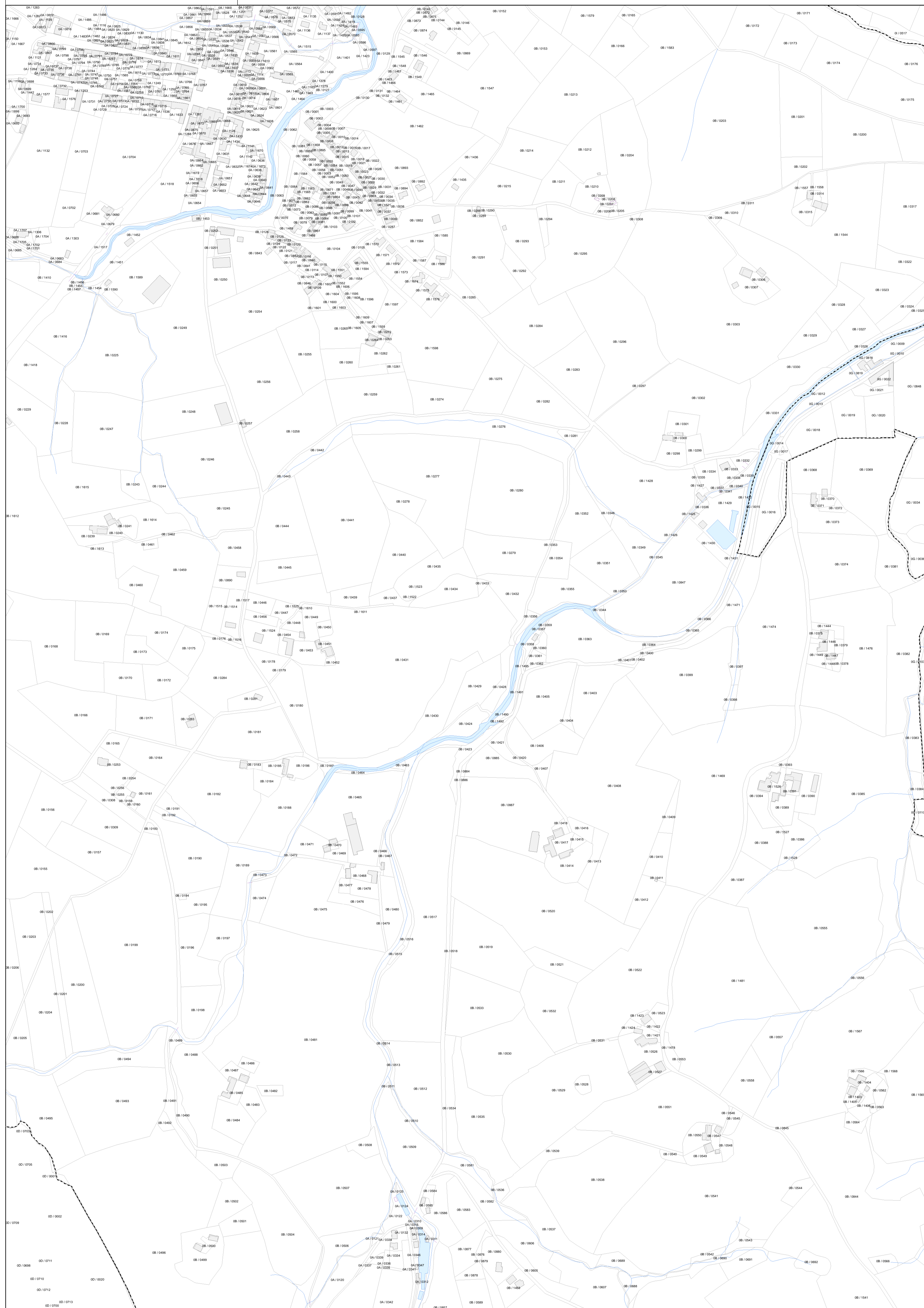
- Emprises libres d'accès pour l'entretien des écoulements
- Emprises réservées pour des aménagements pluviaux
- Zonage bassin versant sensible

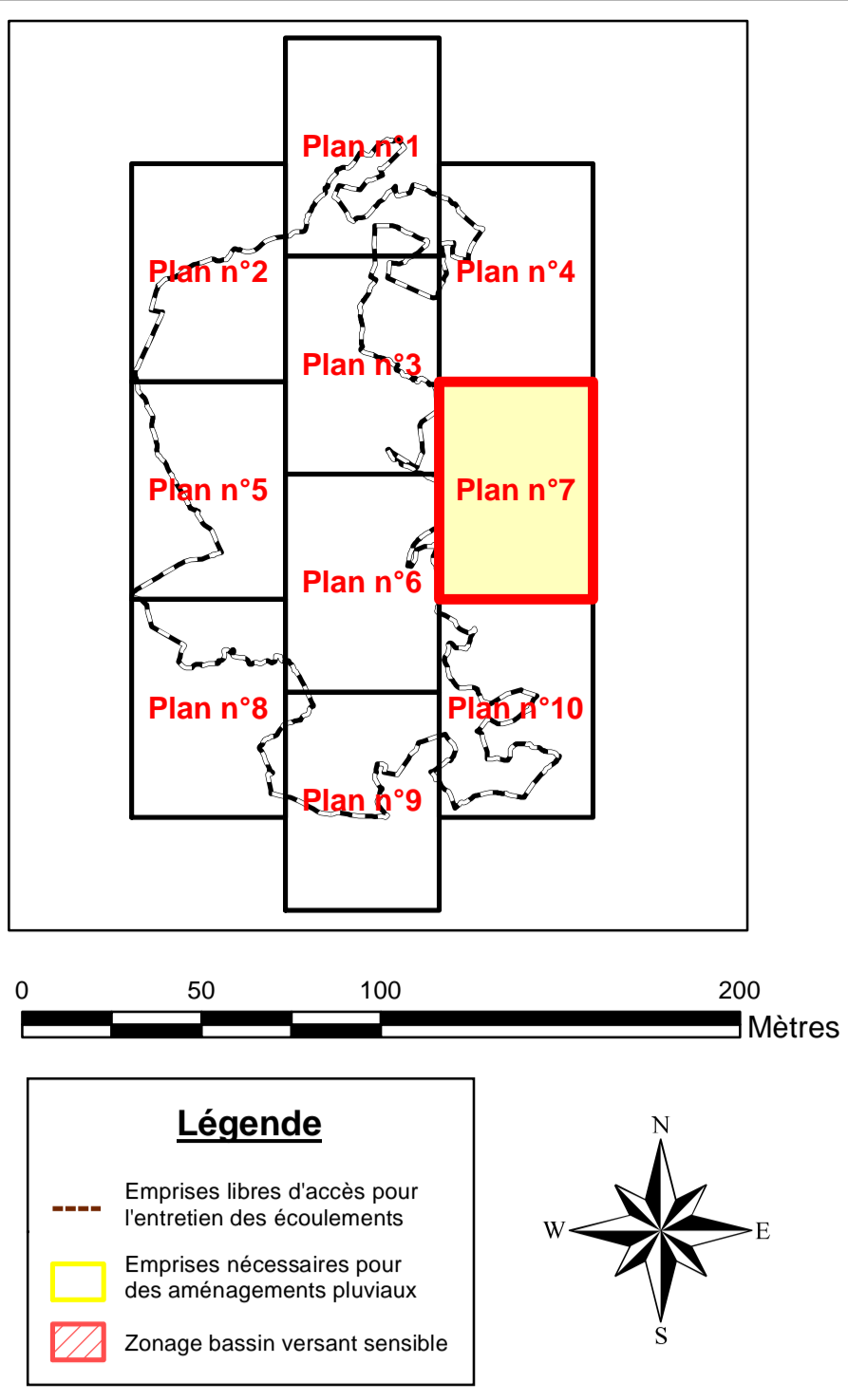
Indice	Dates	Modifications	Dessiné	Contrôlé
a	28/03/2017	Emission du plan	JCT	BBN



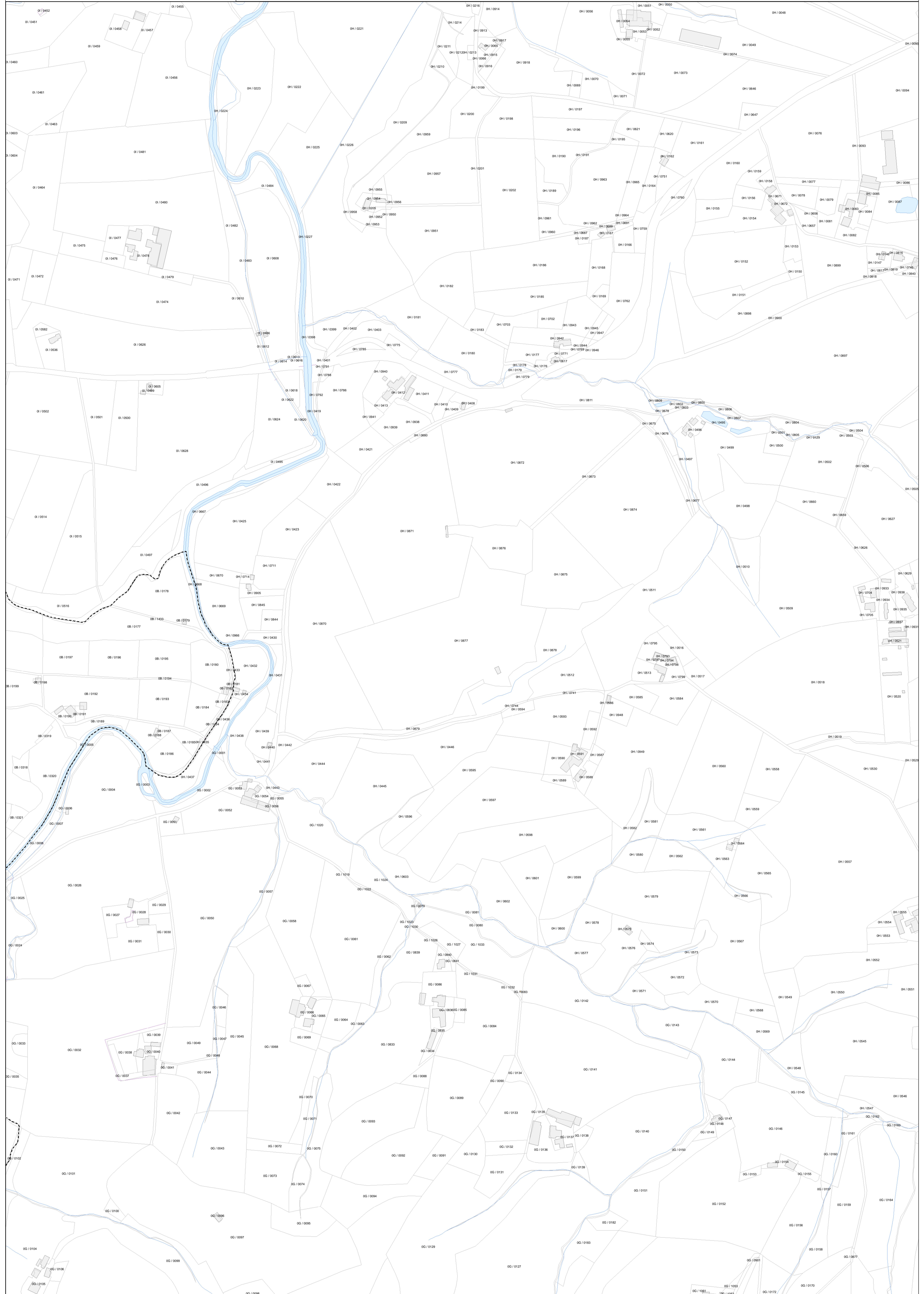


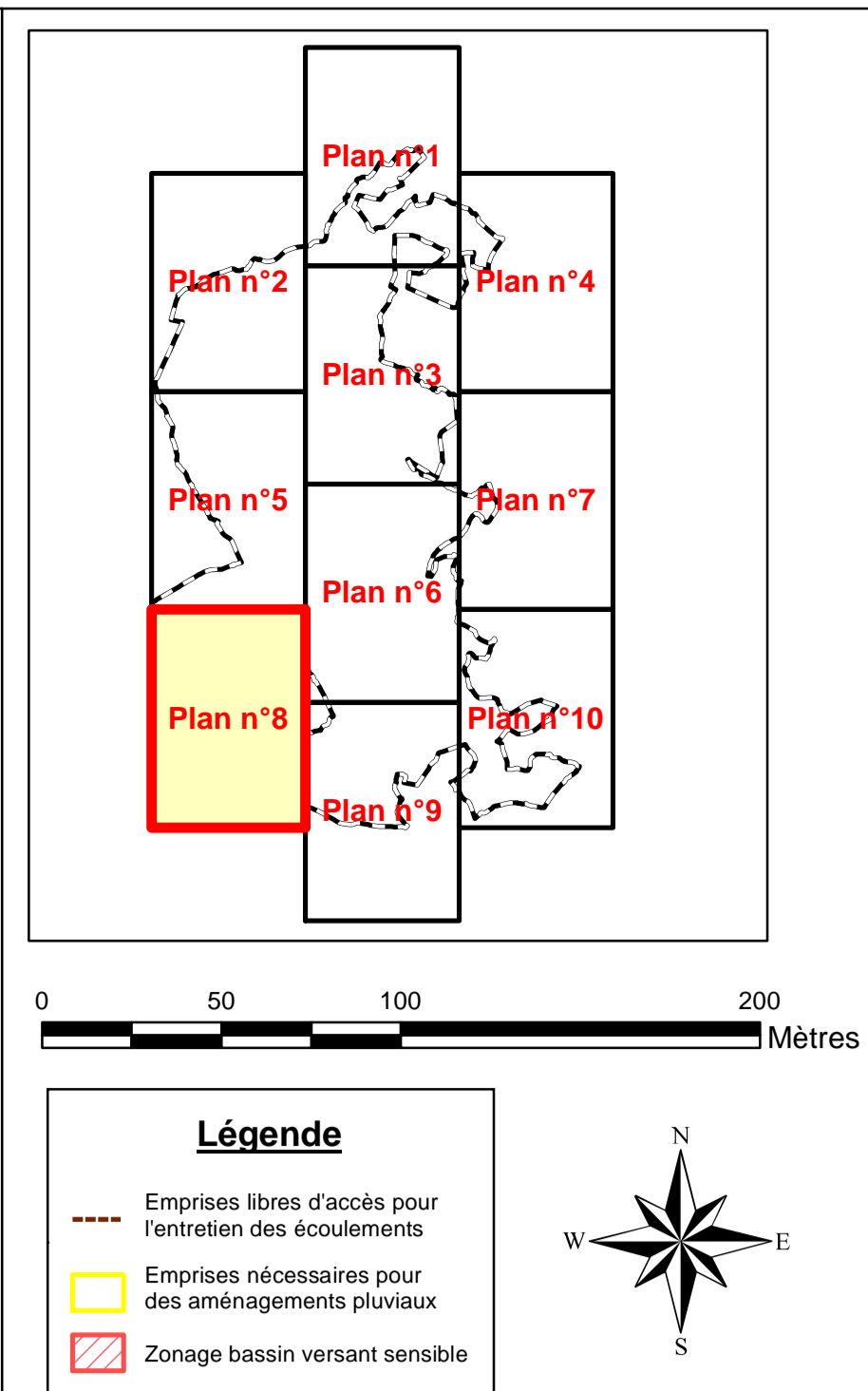
Indice	Dates	Modifications	Dessiné	Contrôlé
a	28/03/2017	Emission du plan	JCT	BBN





Indice	Dates	Modifications	Dessiné	Contrôle
a	28/03/2017	Emission du plan	JCT	BBN

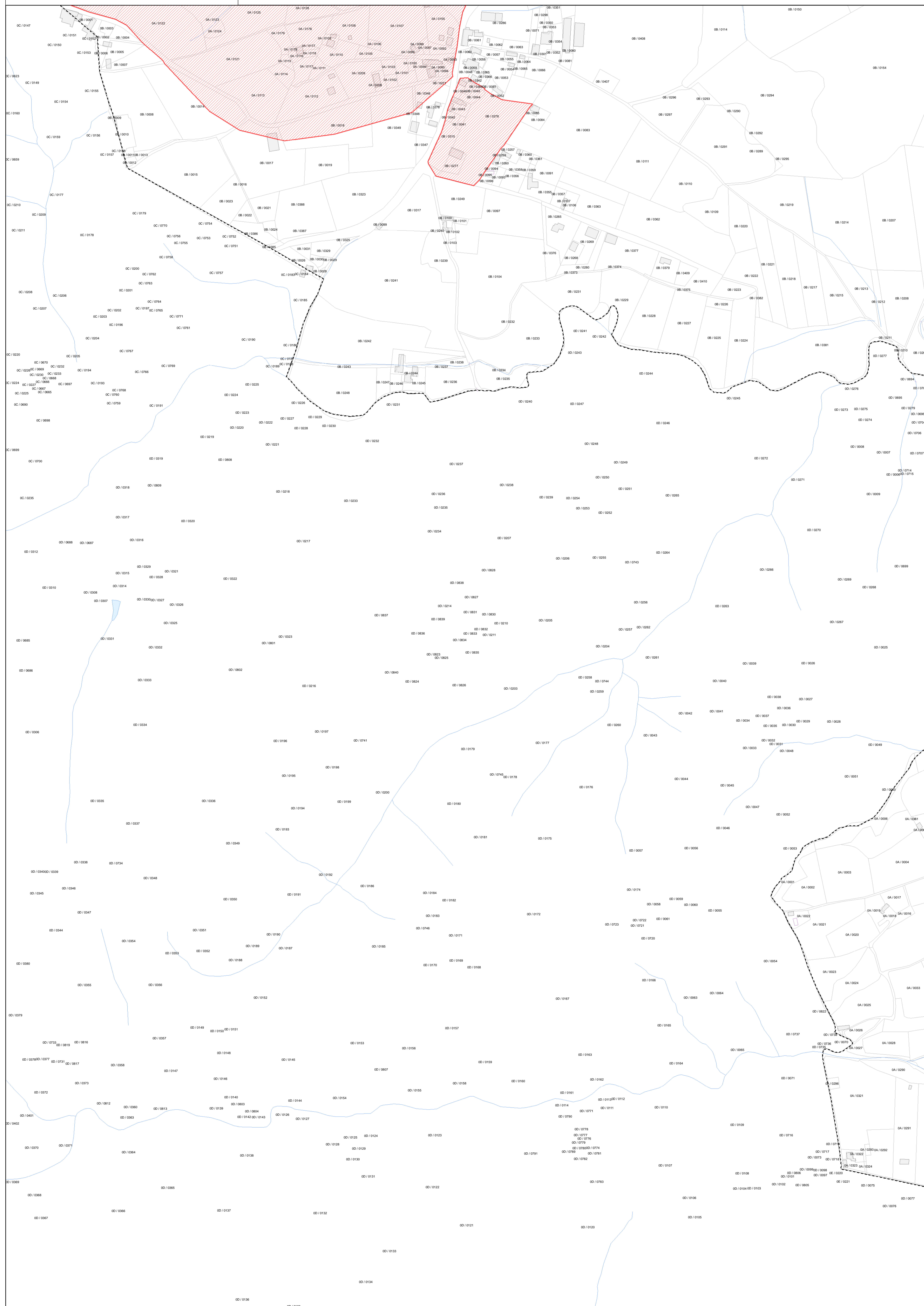



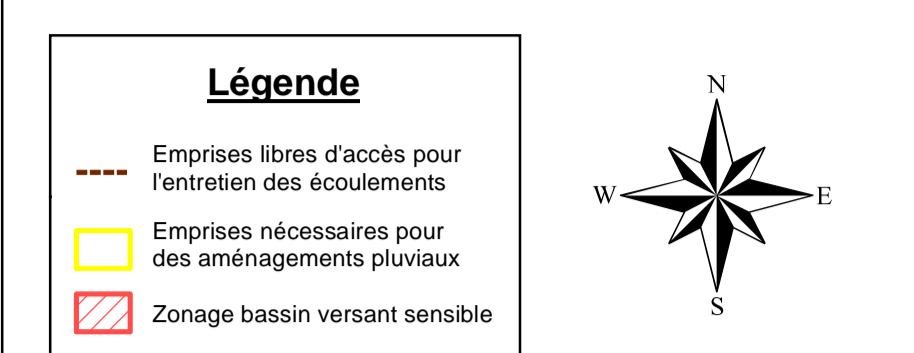
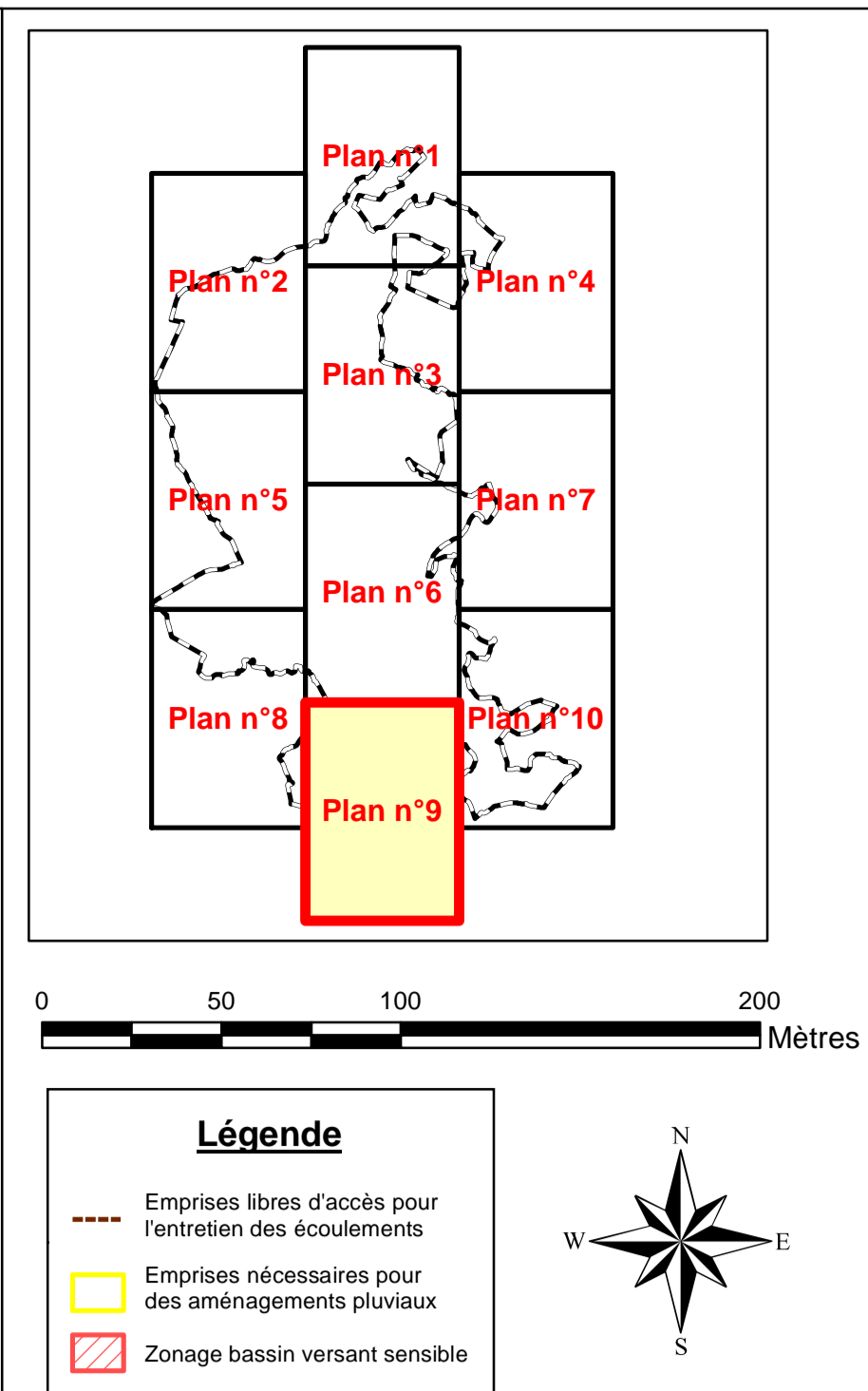


Légende

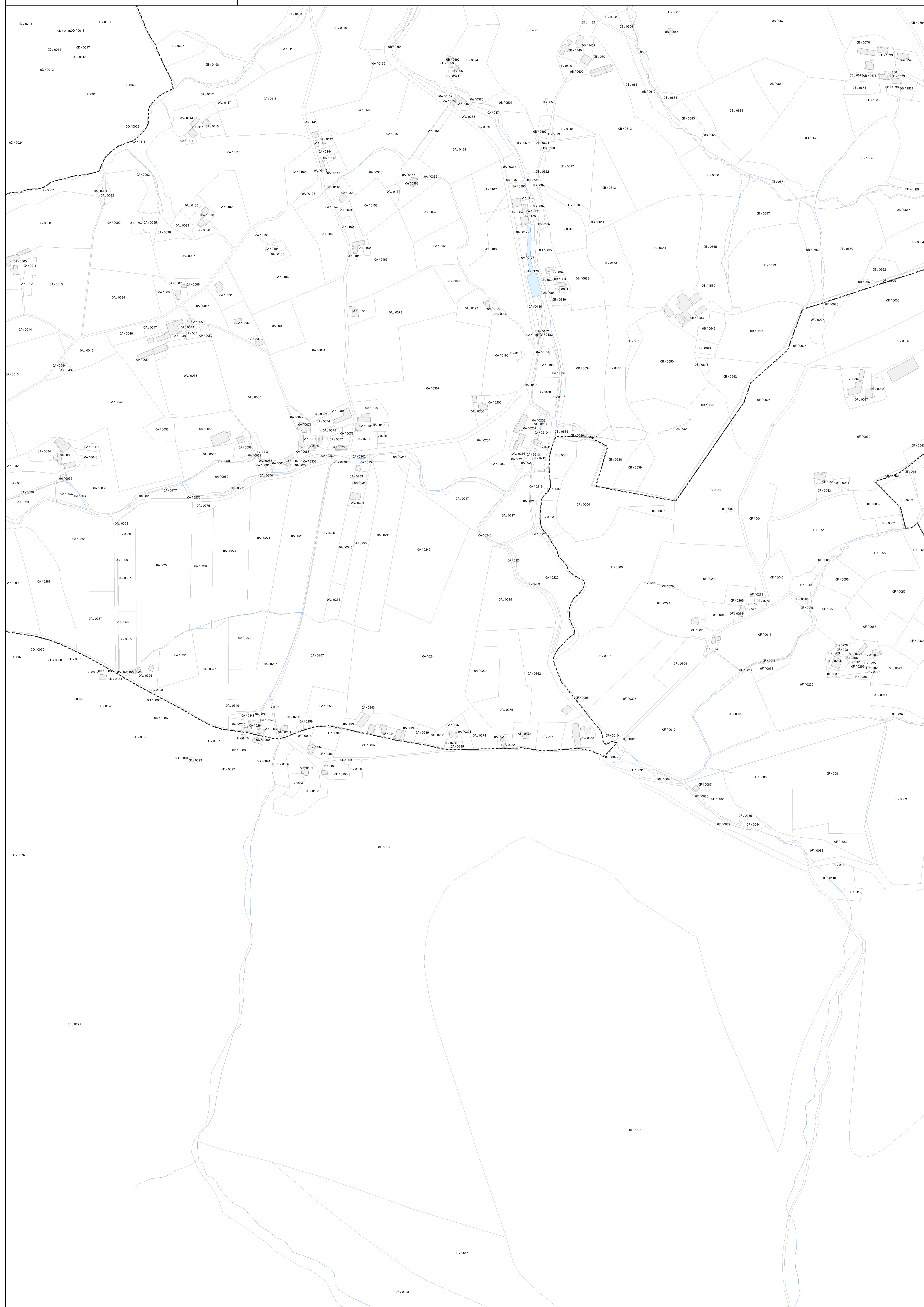
- Emprises libres d'accès pour forerres des écoulements
- Emprises réservées pour des aménagements pluviaux
- Zonage bassin versant sensible

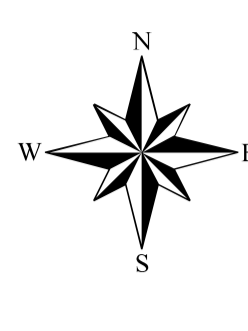
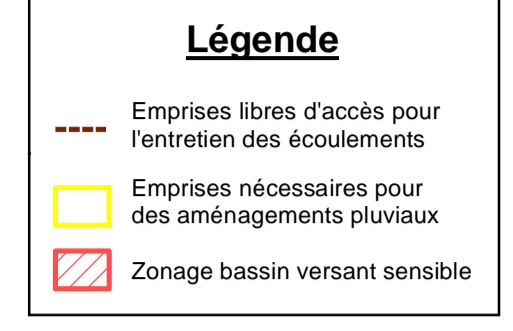
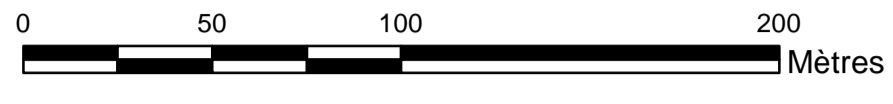
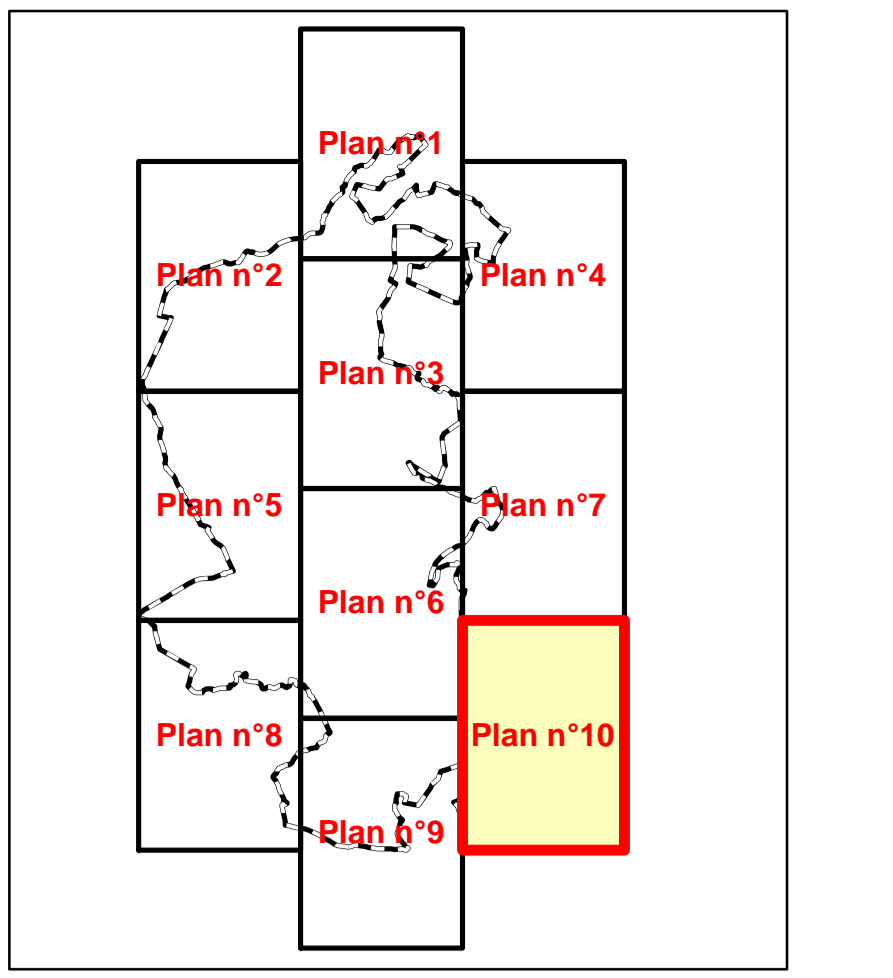
Indice	Dates	Modifications	Dessiné	Contrôlé
a	28/03/2017	Emission du plan	JCT	BBN





Indice	Dates	Modifications	Dessiné	Contrôlé
a	28/03/2017	Emission du plan	JCT	BBN





Indice	Dates	Modifications	Dessiné	Contrôlé
a	28/03/2017	Emission du plan	JCT	BBN

